

MAP 3,5,6

TRIP #7
 77 miles
 24-26 hours (4 nights)
 Landing: County K
 Rivers: Namekagon & Upper St. Croix

St. Croix National Scenic Riverway

Namekagon River Map 3: Trego to Riverside Landing

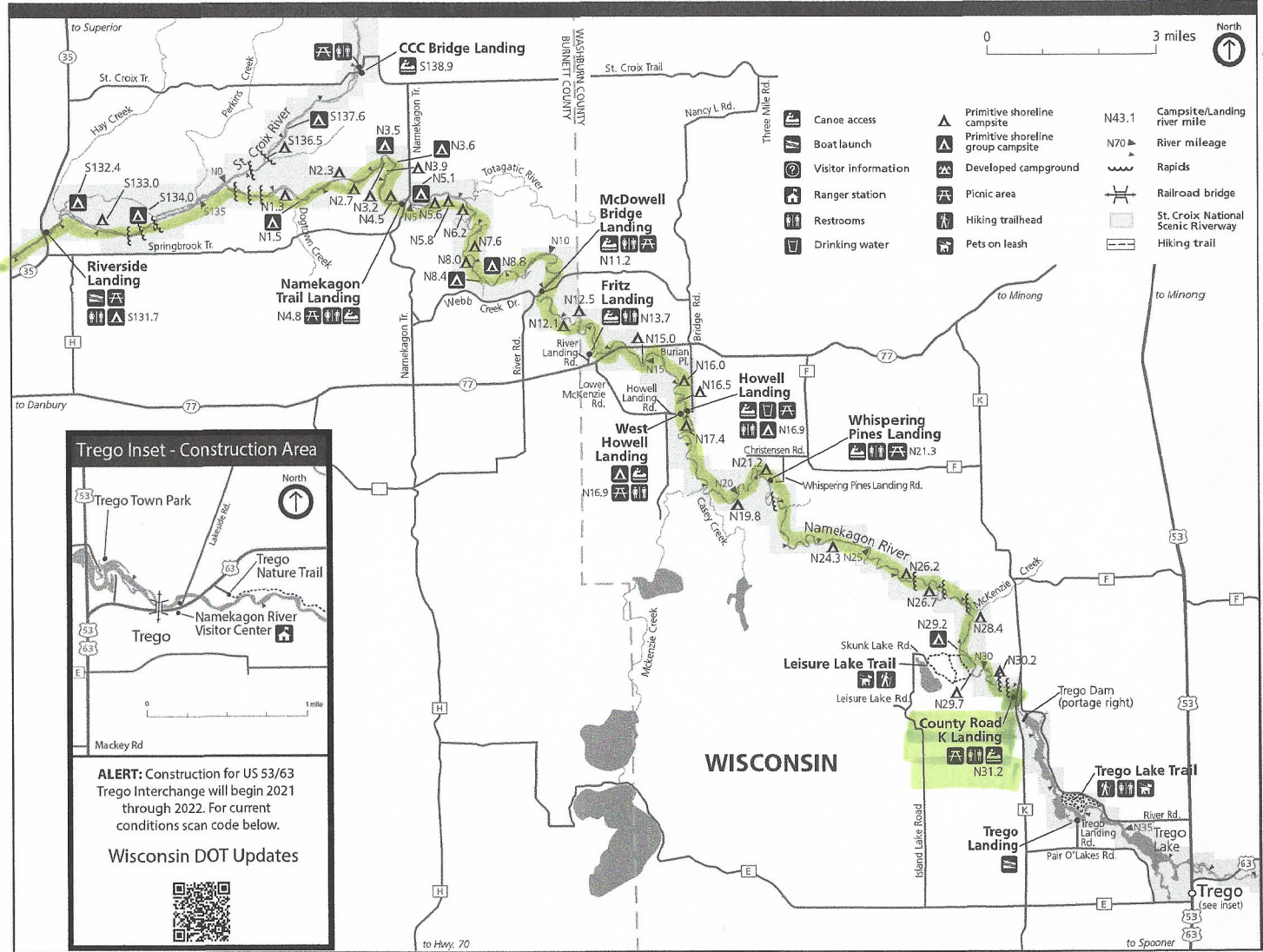
Namekagon River Visitor Center
 Highway 63, half mile east of Highway 53
 Trego, Wisconsin
 715-635-8346

www.nps.gov/sacn
www.facebook.com/StCroixNSR/

Emergencies call 911
 See a problem? 1-800-PARKTIP

For Current River Conditions
 Visit www.nps.gov/sacn/planyourvisit/current-conditions.htm
 Call 715-483-2274

FIND YOUR PARK



St. Croix National Scenic Riverway

St. Croix River Map 5: Riverside Landing to Sand Creek Landing

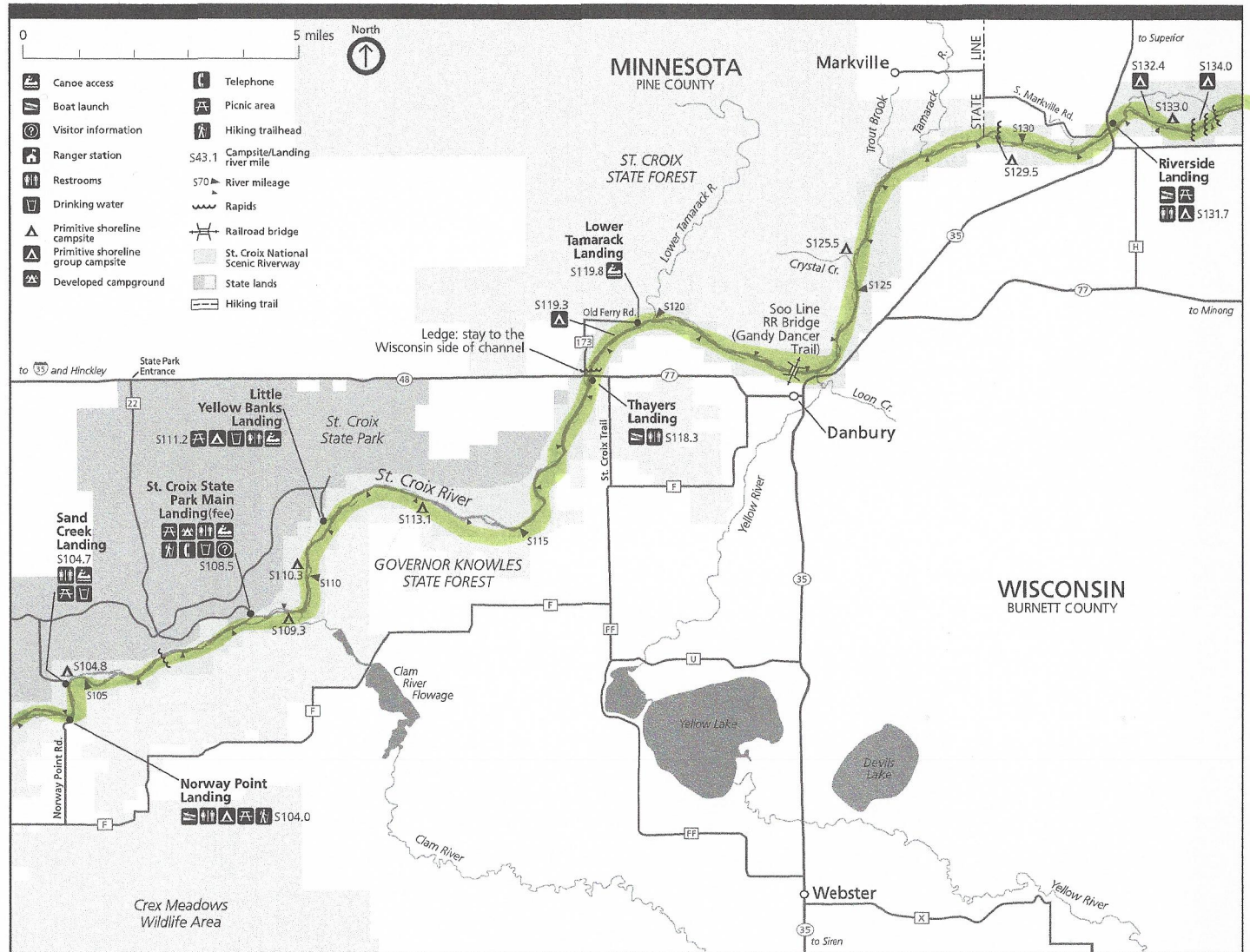
Namekagon River Visitor Center
 Highway 63, half mile east of Highway 53
 Trego, Wisconsin
 715-635-8346

www.nps.gov/sacn
www.facebook.com/StCroixNSR/

Emergencies call 911
 See a problem? 1-800-PARKTIP

For Current River Conditions
 Visit www.nps.gov/sacn/planyourvisit/current-conditions.htm
 Call 715-483-2274

FIND YOUR PARK




Map updated 2021

St. Croix National Scenic Riverway

St. Croix River Map 6: Sand Creek Landing to Highway 70

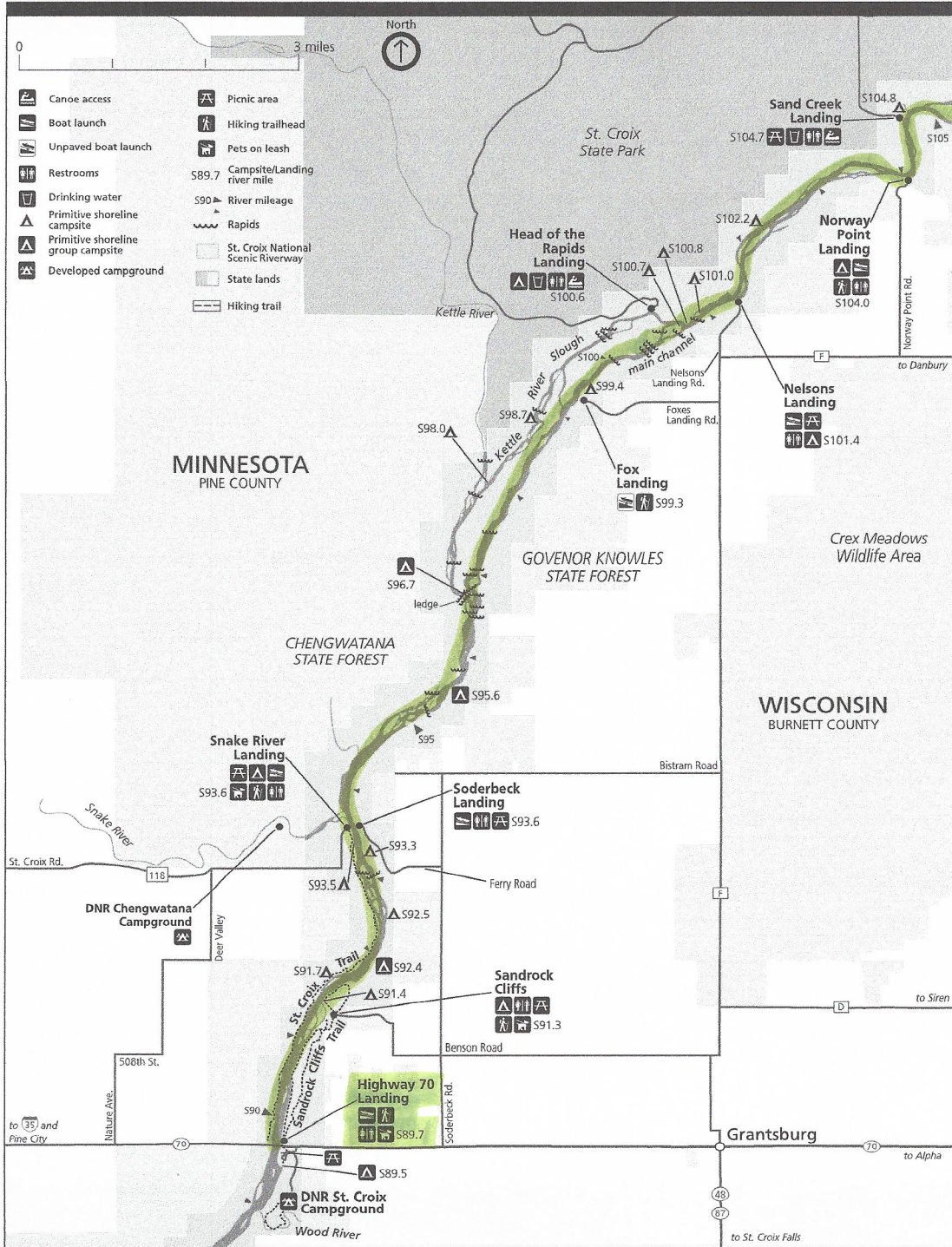
St. Croix River Visitor Center
401 N. Hamilton Street
St. Croix Falls, Wisconsin
715-483-2274

For Current River Conditions
Visit www.nps.gov/sacn/planyourvisit/current-conditions.htm
Call 715-483-2274

www.nps.gov/sacn  www.facebook.com/StCroixNSR/

Emergencies call 911
See a problem? 1-800-PARKTIP

FIND YOUR PARK



Map updated 2021