

MAP 3,5,6

Trip # 6
 50.6 miles
 18-20 hours (3 nights)
 Landing: Namekagon Trail Bridge
 Rivers: Namekagon & Upper St. Croix

St. Croix National Scenic Riverway

Namekagon River Map 3: Trego to Riverside Landing

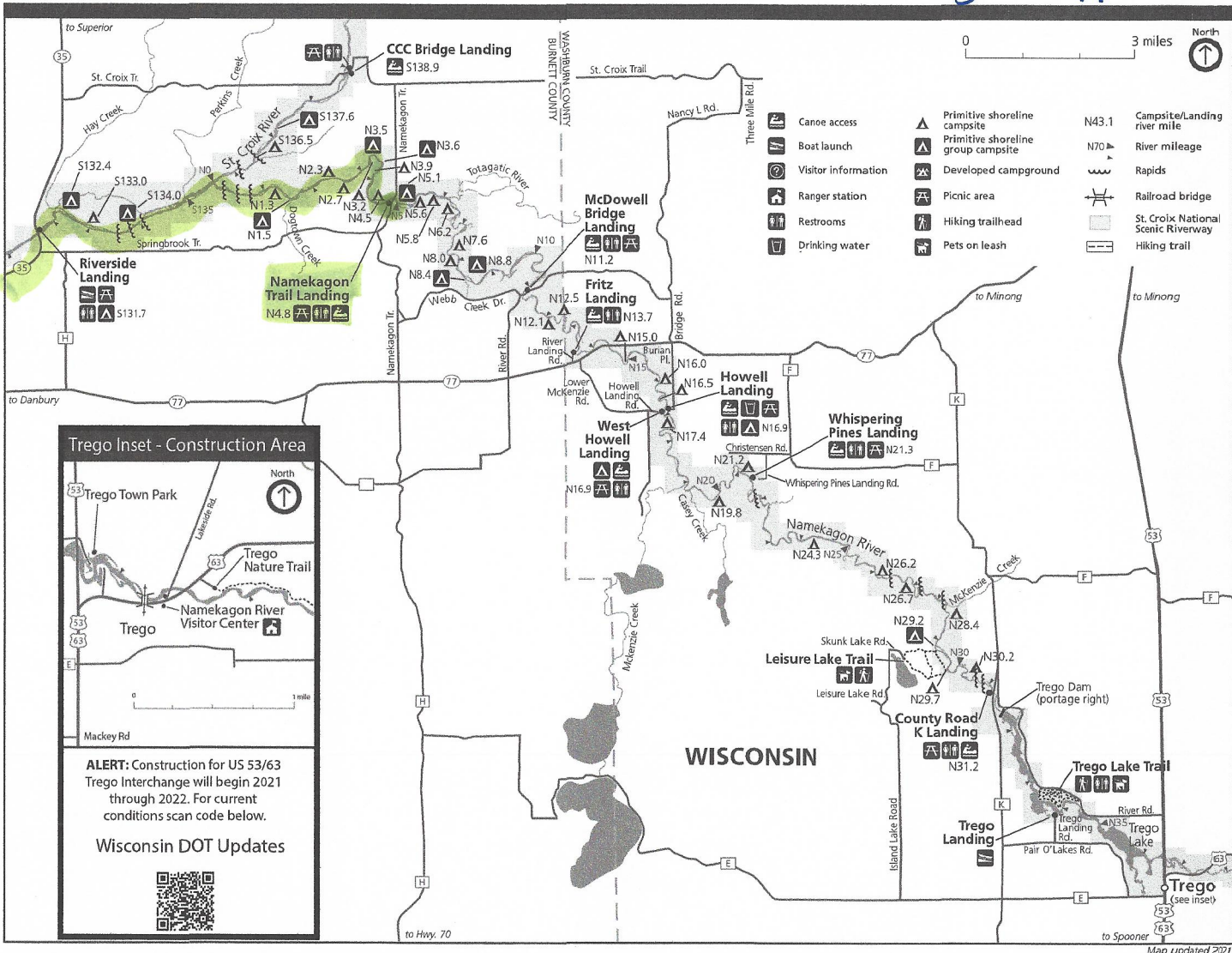
Namekagon River Visitor Center
 Highway 63, half mile east of Highway 53
 Trego, Wisconsin
 715-635-8346

www.nps.gov/sacn
www.facebook.com/StCroixNSR/

Emergencies call 911
 See a problem? 1-800-PARKTIP

For Current River Conditions
 Visit www.nps.gov/sacn/playourvisit/current-conditions.htm
 Call 715-483-2274

FIND YOUR PARK



Trego Inset - Construction Area

ALERT: Construction for US 53/63 Trego Interchange will begin 2021 through 2022. For current conditions scan code below.

Wisconsin DOT Updates

MAP 3, 5, 6

Trip #6 Namekagon Trail
Bridge → Hwy 70

St. Croix National Scenic Riverway

St. Croix River Map 5: Riverside Landing to Sand Creek Landing

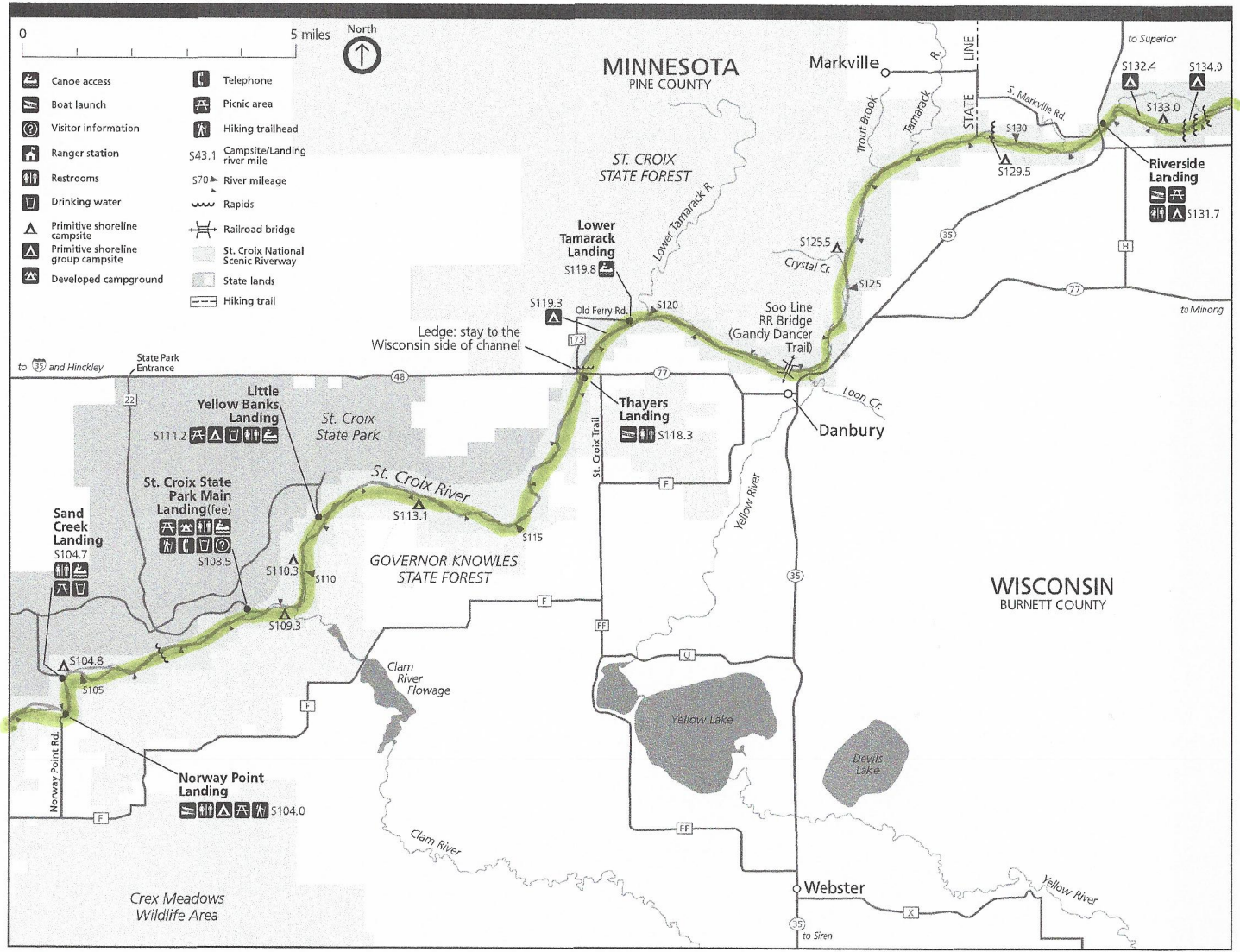
Namekagon River Visitor Center
Highway 63, half mile east of Highway 53
Trego, Wisconsin
715-635-8346

www.nps.gov/sacn
www.facebook.com/StCroixNSR/

Emergencies call 911
See a problem? 1-800-PARKTIP

For Current River Conditions
Visit www.nps.gov/sacn/planyourvisit/current-conditions.htm
Call 715-483-2274

FIND YOUR PARK



Map updated 2021

MAP 3, 5, 6

Trip #6: Namekagon Trail
Bridge → Hwy 70

St. Croix National Scenic Riverway

St. Croix River Map 6: Sand Creek Landing to Highway 70

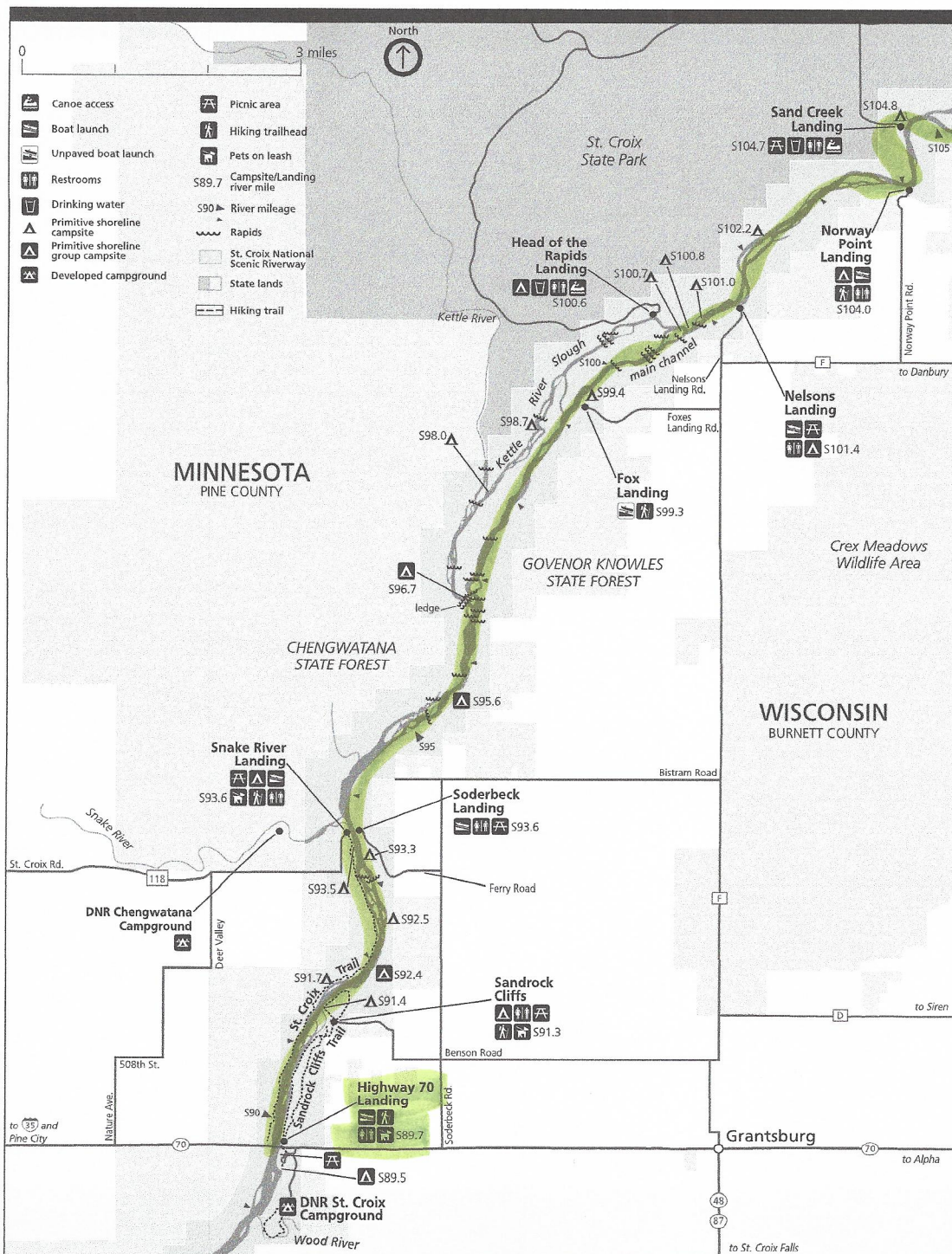
St. Croix River Visitor Center
401 N. Hamilton Street
St. Croix Falls, Wisconsin
715-483-2274

For Current River Conditions
Visit www.nps.gov/sacn/planyourvisit/current-conditions.htm
Call 715-483-2274

www.nps.gov/sacn  www.facebook.com/StCroixNSR/

Emergencies call 911
See a problem? 1-800-PARKTIP

FIND YOUR PARK



Map updated 2021