

MAP 2, 3, 56

TRIP # 8
 87.1 Miles
 27-29 Hours (5 nights)
 Landing: Earl
 Rivers: Namekagon / Upper St. Croix

St. Croix National Scenic Riverway

Namekagon River Map 2: Hayward Landing to Trego

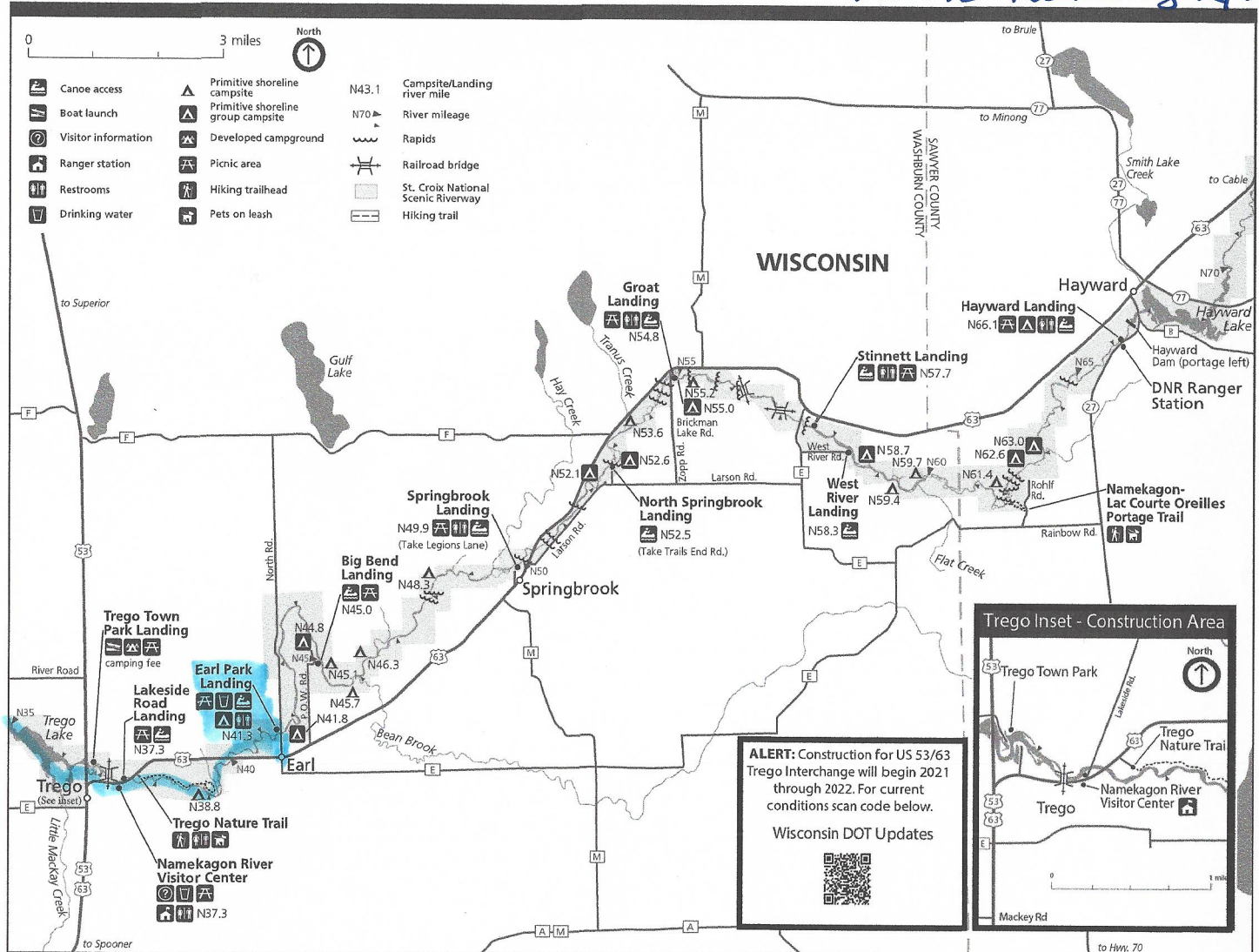
Namekagon River Visitor Center
 Highway 63, half mile east of Highway 53
 Trego, Wisconsin
 715-635-8346

www.nps.gov/sacn
www.facebook.com/StCroixNSR/

Emergencies call 911
 See a problem? 1-800-PARKTIP

For Current River Conditions
 Visit www.nps.gov/sacn/playourvisit/current-conditions.htm
 Call 715-483-2274

FIND YOUR PARK



Map updated 2021

St. Croix National Scenic Riverway

Namekagon River Map 3: Trego to Riverside Landing

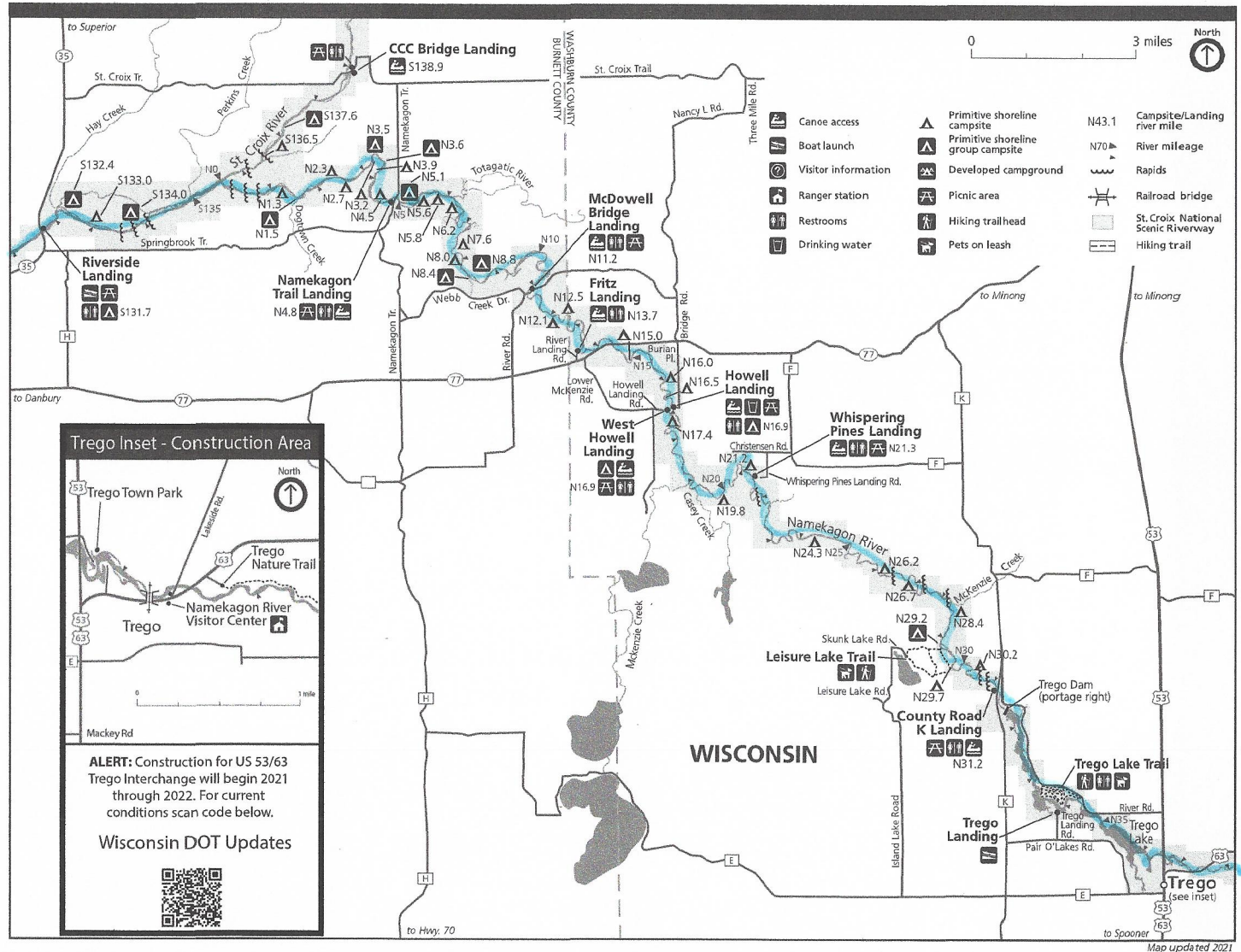
Namekagon River Visitor Center
 Highway 63, half mile east of Highway 53
 Trego, Wisconsin
 715-635-8346

www.nps.gov/sacn
www.facebook.com/StCroixNSR/

Emergencies call 911
 See a problem? 1-800-PARKTIP

For Current River Conditions
 Visit www.nps.gov/sacn/planyourvisit/current-conditions.htm
 Call 715-483-2274

FIND YOUR PARK



MAP 2, 3, 5, 6

TRIP # 8
EARL → Hwy 70

St. Croix National Scenic Riverway

St. Croix River Map 5: Riverside Landing to Sand Creek Landing

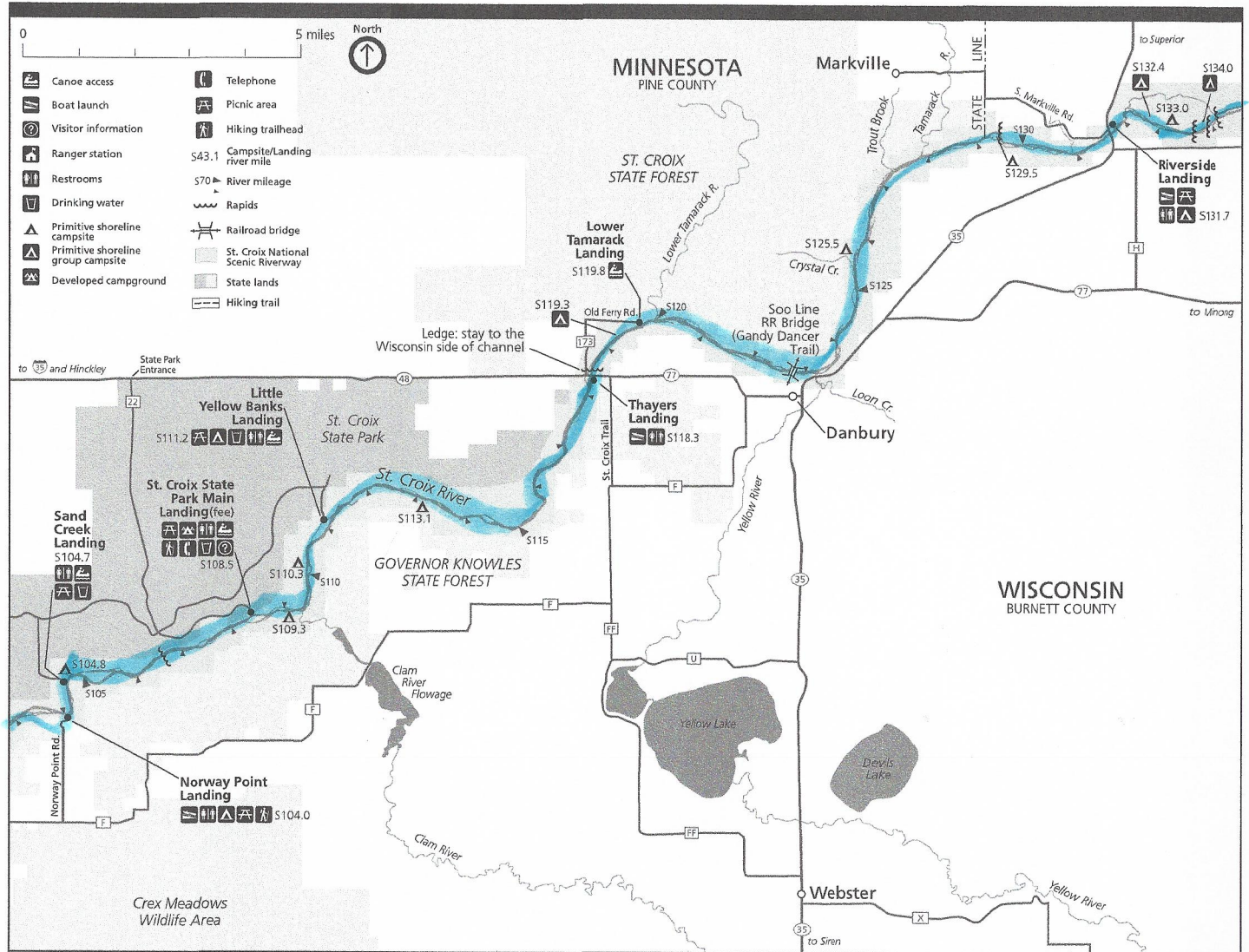
Namekagon River Visitor Center
Highway 63, half mile east of Highway 53
Trego, Wisconsin
715-635-8346

www.nps.gov/sacn
www.facebook.com/StCroixNSR/

Emergencies call 911
See a problem? 1-800-PARKTIP

For Current River Conditions
Visit www.nps.gov/sacn/planyourvisit/current-conditions.htm
Call 715-483-2274

FIND YOUR
PARK



MAP 2,3,5,6

TRIP #8 - EARL → Hwy 70

St. Croix National Scenic Riverway

St. Croix River Map 6: Sand Creek Landing to Highway 70

St. Croix River Visitor Center
401 N. Hamilton Street
St. Croix Falls, Wisconsin
715-483-2274

For Current River Conditions
Visit www.nps.gov/sacn/playourvisit/current-conditions.htm
Call 715-483-2274

www.nps.gov/sacn  www.facebook.com/StCroixNSR/

Emergencies call 911
See a problem? 1-800-PARKTIP

FIND YOUR PARK

