

Map 2, 3, 5, 6

Trip #9
 111.9-mile s
 36-38 hours (6 nights)
 Landing: Hayward
 River/s: Namekagon & Upper St. Croi.

St. Croix National Scenic Riverway

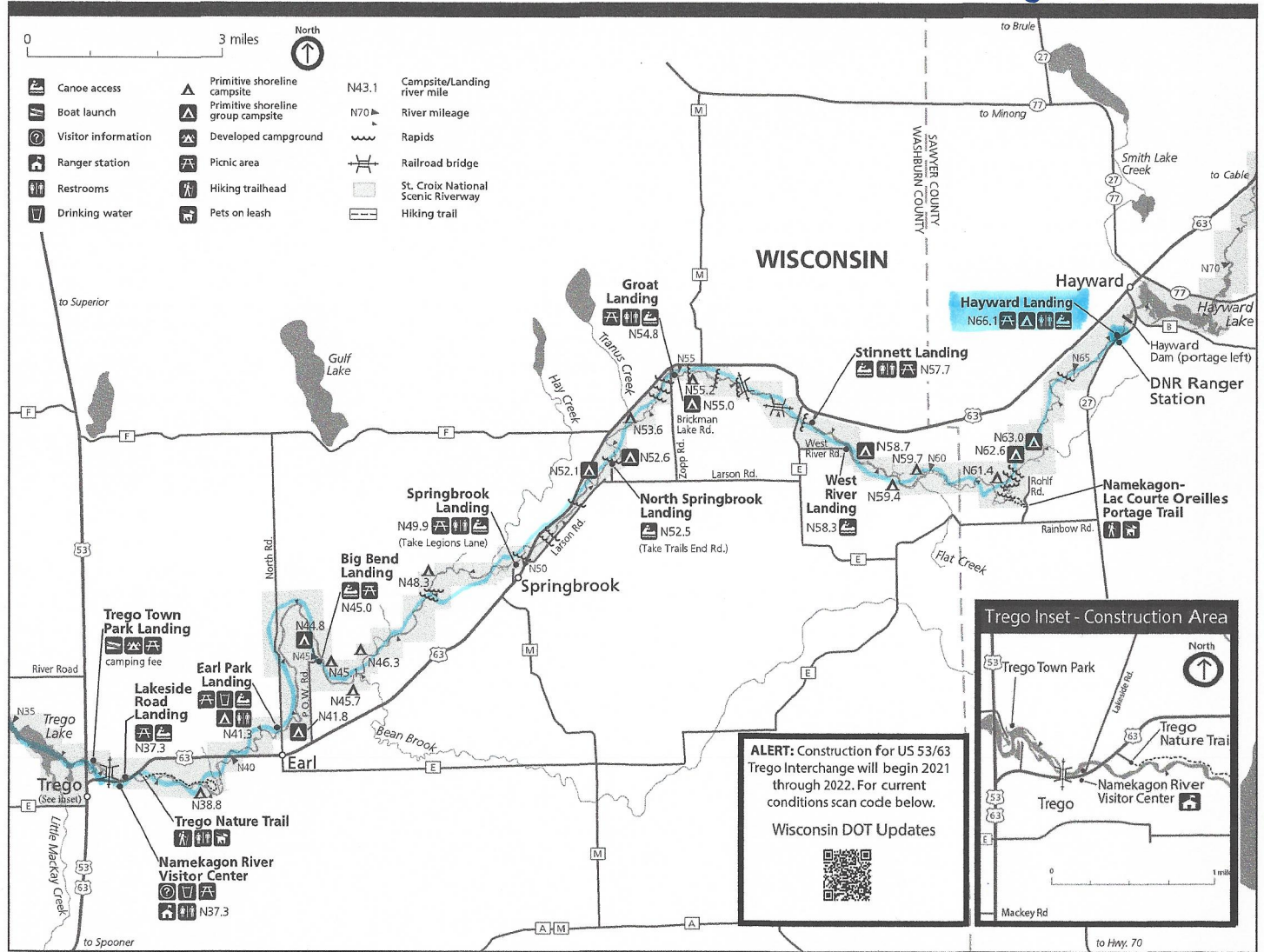
Namekagon River Map 2: Hayward Landing to Trego

Namekagon River Visitor Center
 Highway 63, half mile east of Highway 53
 Trego, Wisconsin
 715-635-8346

www.nps.gov/sacn
www.facebook.com/StCroixNSR/

Emergencies call 911
 See a problem? 1-800-PARKTIP

For Current River Conditions
 Visit www.nps.gov/sacn/planyourvisit/current-conditions.htm
 Call 715-483-2274



St. Croix National Scenic Riverway

Namekagon River Map 3: Trego to Riverside Landing

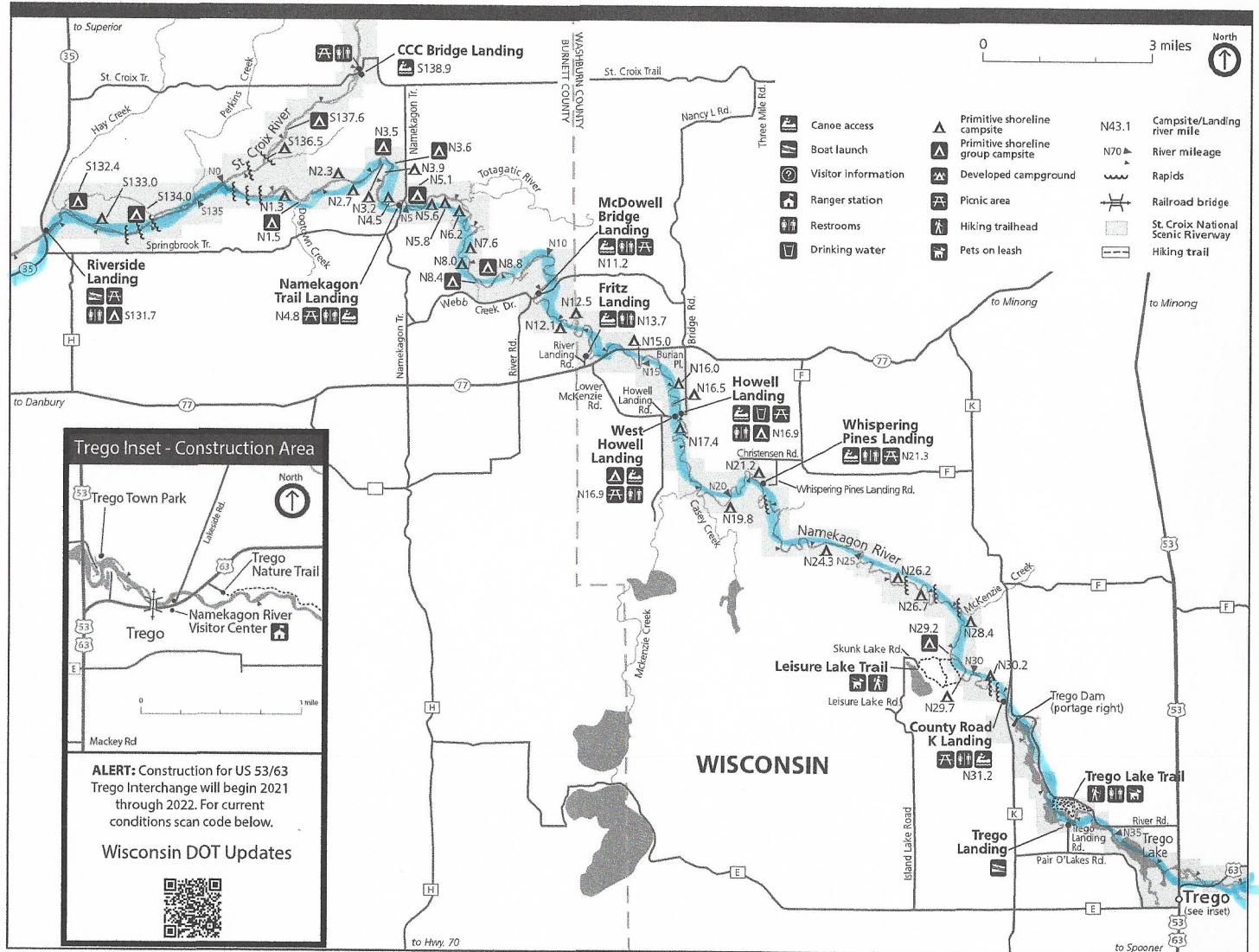
Namekagon River Visitor Center
 Highway 63, half mile east of Highway 53
 Trego, Wisconsin
 715-635-8346

www.nps.gov/sacn
www.facebook.com/StCroixNSR/

Emergencies call 911
 See a problem? 1-800-PARKTIP

For Current River Conditions
 Visit www.nps.gov/sacn/playourvisit/current-conditions.htm
 Call 715-483-2274

FIND YOUR PARK




St. Croix National Scenic Riverway

St. Croix River Map 6: Sand Creek Landing to Highway 70

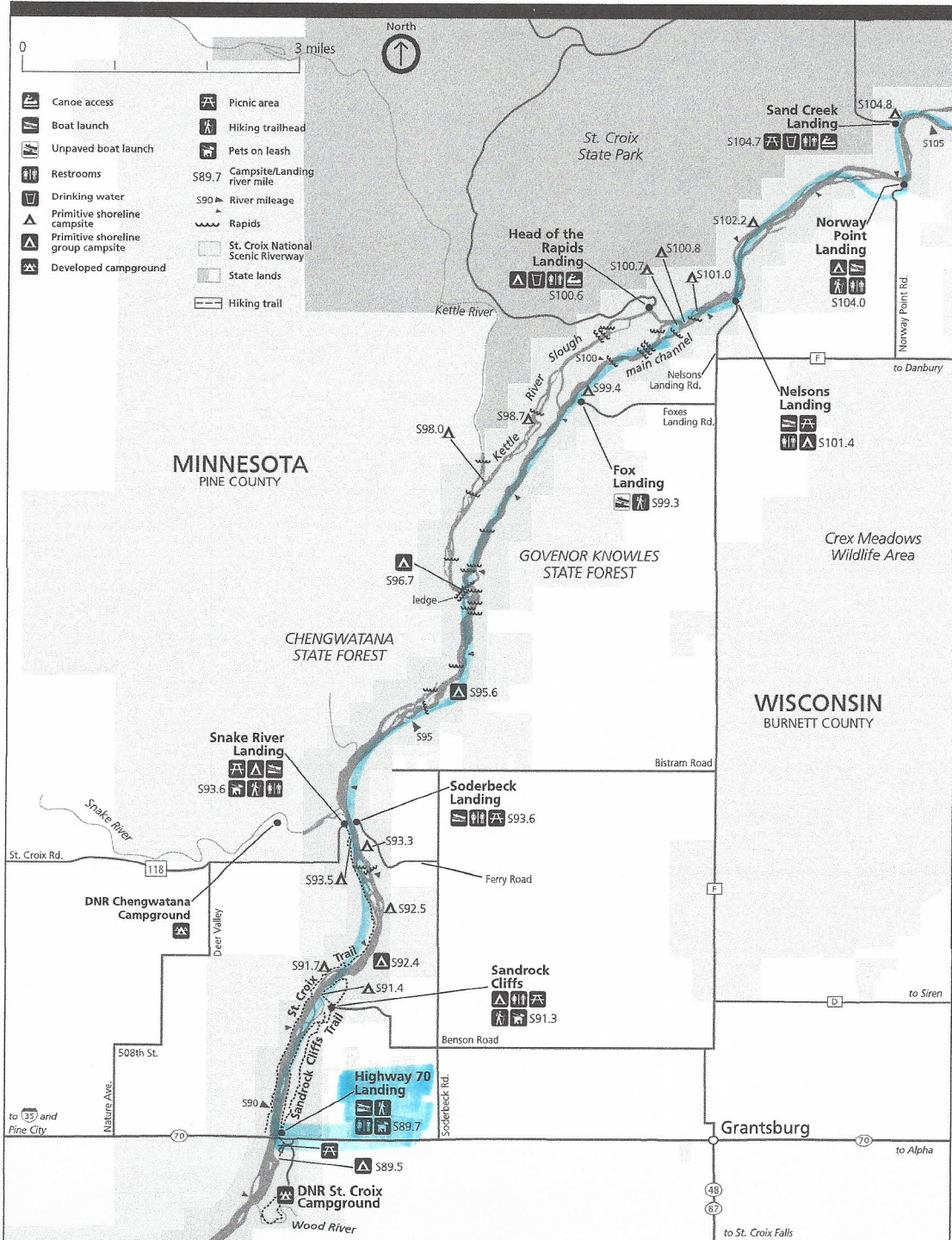
St. Croix River Visitor Center
401 N. Hamilton Street
St. Croix Falls, Wisconsin
715-483-2274

For Current River Conditions
Visit www.nps.gov/sacn/planyourvisit/current-conditions.htm
Call 715-483-2274

www.nps.gov/sacn  www.facebook.com/StCroixNSR/

Emergencies call 911
See a problem? 1-800-PARKTIP

FIND YOUR PARK



Map updated 2021